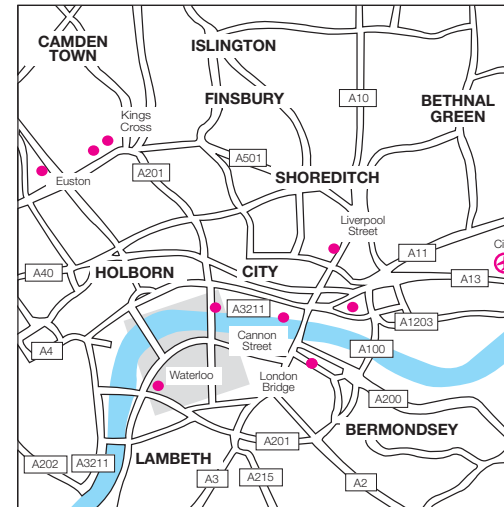


City Map



Area Map







Contact

Kerbang
2 Valentine Place
Blackfriars
London
SE1 8QH

t: 0207 401 3444
f: 0207 401 3411
e: info@thebigkerbang.com
w: www.thebigkerbang.com

Directions

- 
From Southwark tube station (Jubilee Line)
 On exiting the station, cross over to The Ring public house opposite, then carry on down Blackfriars Road for approximately 200 metres. Turn right into Valentine Place and we're the first door on the right.
- 
From Waterloo Underground station
 When you step off the escalator at street level, walk toward the exit on your left and out onto Waterloo Road. Turn right and walk toward the big road junction in front of The Old Vic theatre. Cross over and take the small road down the left hand side of the theatre, Webber Street. Carry on for about 100 metres then turn left into Valentine Place. We are at the other end of Valentine Place, the last door on the left.
- 
From Waterloo Mainline station
 On the main station concourse with the platforms behind you, walk toward the exit on the right, past the M&S foodstore. Take the escalator down, then turn right and walk past McDonalds to the station exit on Waterloo Road. Turn right and walk toward the big road junction in front of The Old Vic theatre. Cross over and take the small road down the left hand side of the theatre, Webber Street. Carry on for about 100 metres then turn left into Valentine Place. We are at the other end of Valentine Place, the last door on the left.
- 
By Bus
 Routes 63, 45 and 100 all stop on Blackfriars Road, just a few metres from its junction with Valentine Place. A good landmark to look out for is the big Computacenter building which is sited on that junction.